



Hurts Donut Co

301 Park Central W, Springfield, MO 65806





Mileage		1. Start out going west on Park Central W toward N Campbell Ave.
0.05		2. Park Central W becomes W College St. <i>At 1.7mi Watch for Shamrock Court on left at intersection of Warren and College and a Tow Mater on right just after. Shamrock Court motel has a large marquis and a stone lodge.</i>
1.8		3. W College St becomes W College Rd.
2.2		4. Turn left onto W Chestnut Expy / I-44 Bus Loop W. Continue to follow I-44 Bus Loop W. <i>CASEYS GENERAL STORE is on the corner</i>
5.4		5. I-44 Bus Loop W becomes MO-266 <i>At 14.0 mi, watch on right for sheep being guarded by a llama At 14.7, watch for castle building on right. This is a former community building in Plano, MO.</i>
21.3		6. Stay straight to go onto Old Highway 66 / MO-266. <i>Roads get a little rougher</i>
21.8		7. Welcome to PARIS SPRINGS, MO. <i>If you reach Lawrence 1210 you've gone a little too far</i>
A to B Travel Estimate: 21.78 mi - about 32 minutes		





Paris Springs, MO--Guy's Gay Parita Gas Station




Old Sinclair Station (not original) lots of cars. STOP HERE FOR BRIEF SIGHTSEEING






		1. Start out going west on Old Highway 66 / MO-266 toward Lawrence 1210. <i>At 22.3, one lane bridge—watch for potholes</i>
22.7		2. Old Highway 66 / MO-266 becomes MO-N / Highway N. <i>***Caution***Crossing over Hwy 96—Cross traffic at 65mph—Look both ways, cross over, pull ahead and wait</i>
23.2		3. Turn right onto Lawrence 2062 <i>If you reach Farm Road 1200 you've gone about 0.3 miles too far Another Pic opportunity—The old Spencer Garage and other buildings STOP HERE FOR BRIEF SIGHTSEEING</i>
24.4		4. Turn left onto Lawrence 2059. <i>***Caution***Crossing Hwy 96 again</i>
26.5		5. Turn right onto Highway 96 / MO-96 / MO-M. Continue to follow MO-96.
55.7		3. Turn right onto County Road 120. Map <i>County Road 120 is 0.2 miles past County Road 118 If you reach County Lane 121 you've gone about 0.2 miles too far</i>


56.7		4. Turn left onto Kafir Rd. Map <i>Kafir Rd is 0.4 miles past Knoll Rd</i> <i>If you reach Mesquite Rd you've gone about 1.4 miles too far</i>
59.9	■	5. 12535 KAFIR RD is on the right. Map <i>Your destination is just past County Loop 122</i> <i>If you reach County Road 130 you've gone about 0.7 miles too far</i>
B to C Travel Estimate: 34.16 mi - about 35 minutes		
 Red Oak II,(a replica of an old Route 66 town) 12535 Kafir Rd, Carthage, MO 64836 37.213271, -94.276336 (Address is approximate) STOP HERE FOR SIGHTSEEING		
	●	1. Start out going west on Kafir Rd toward County Loop 122. Map
57.7		2. Take the 2nd left onto County Road 130. Map <i>County Road 130 is 0.7 miles past County Loop 122</i> <i>If you reach County Lane 133 you've gone about 0.3 miles too far</i>
59.2		3. Turn right onto State Highway 96 / MO-96. Continue to follow MO-96. <i>Watch for car sculptures as we go into Carthage. These were created by Lowell Davis, the sculptor who created Red Oak II.</i>
60.4		4. Turn slight right onto E Central Ave / MO-96. Map <i>E Central Ave is 0.1 miles past E Vine St</i>
60.9		5. Turn left onto S Garrison Ave / MO-571. Map <i>S Garrison Ave is just past N Maple St</i> <i>Boots Court Motel on right, just after turn. Until two years ago, this was in the top 10 endangered sites on Route 66. Now two sisters have purchased it and are actively restoring it. When it opened in 1939, they advertised "A radio in each room, a carport for every room."</i> <i>If you reach N McGregor St you've gone a little too far</i>
61.1		6. Take the 2nd right onto Oak St. Map <i>Oak St is just past W 3rd St</i> <i>Braum's Ice Cream & Dairy Stores is on the right</i> <i>If you reach W 4th St you've gone a little too far</i>
62.7		7. Turn slight left onto W Oak St. Map <i>***Caution***Cross traffic should stop, proceed with caution</i> <i>If you are on W Oak St and reach S Sandstone Ln you've gone about 0.1 miles too far</i>
62.9		8. W Oak St becomes W Old 66 Blvd. Map
64.2	■	9. 17231 OLD 66 BLVD is on the right. Map <i>Your destination is 0.2 miles past County Road 170</i> <i>If you reach County Road 176 you've gone about 0.3 miles too far</i>
C to D Travel Estimate: 7.29 mi - about 15 minutes		

	D	66 Drive-In Theatre 17231 Old 66 Blvd, Carthage, MO 64836 We will pull in here just long enough to re-group. We do not have a get-out-of-the-car stop planned here.
		1. Start out going west on Old 66 Blvd toward County Road 176 . Map
65.3		2. Old 66 Blvd becomes Hosta Ln . Map
65.7		3. Stay straight to go onto Hyacinth Rd . Map
65.9		4. Turn left onto Old 66 Blvd . <u>Dead-end section of Route 66 to the right (IndexRd.)</u>
68.5		5. Turn left onto N Pine St . Map
69.7		6. Turn right onto E Main St . Map <i>E Main St is just past E Hall St If you are on S Pine St and reach E Daugherty St you've gone a little too far</i>
70.3		7. Turn slight left onto Carter St . Map <i>Carter St is just past S Davey St</i>
70.5		8. Turn slight right onto E Broadway St . Map <i>E Broadway St is just past W Daugherty St</i>
71.2		9. Turn left onto N Webb Ave . Map <i>Duenweg City Police Department is on the corner</i>
71.3		10. Take the 1st right onto W Broadway St . Map <i>If you reach W Church St you've gone a little too far</i>
71.9		11. Turn left onto S Madison St . Map <i>S Madison St is just past S Jefferson St If you reach S Cedar St you've gone a little too far</i>

72.2		12. 1525 S MADISON ST is on the left . Map <i>Your destination is just past W 15th St If you reach W 16th St you've gone a little too far</i>
		D to E Travel Estimate: 8.77 mi - about 21 minutes
	E	CASEYS GENERAL STORE While technically a donut stop, these are certainly not the kind of donuts Johnna usually includes on Tour de Donut. It was hard to find a Sunday donut shop along the route. Bathroom stop perhaps? 1525 S MADISON ST, WEBB CITY, MO 64870

●		1. Start out going south on S Madison St / US-71 Bus S toward W 16th St . Continue to follow US-71 Bus S . Map
73.4		12. S Madison St becomes N Range Line Rd / US-71 Bus S . Map
74.2		13. Turn right onto E Zora St . Map <i>E Zora St is 0.2 miles past Kennedy Ln KUM & GO #569 is on the corner If you reach Waters Edge Blvd you've gone about 0.5 miles too far</i>
74.6		14. Turn left onto N Florida Ave . Map <i>N Florida Ave is just past Lincoln Ave If you reach Matthews St you've gone a little too far</i>
74.9		15. Turn right onto Utica St . Map <i>Utica St is just past Vandalia St If you reach Trenton St you've gone a little too far</i> <u>Dale's Old Route 66 Barbershop on corner. Built as a Phillips 66 station in the 1920s.</u>
75.1		16. Take the 2nd left onto Euclid Ave . Map <i>Euclid Ave is just past N Brownell Ave Nazarene Church First is on the corner If you reach Independence Ave you've gone a little too far</i>
75.7		17. Turn left onto N Saint Louis Ave . Map
77.5		18. N Saint Louis Ave becomes Connecticut Ave . Map
79.0		19. Turn left onto E 32nd St . Map <i>E 32nd St is 0.1 miles past E 30th St Bistro is on the corner If you reach E 33rd St you've gone about 0.1 miles too far</i> <u>After turn, remain in left lane and get in left turn lane, turn into parking lot of strip mall for next stop.</u>
79.1	■	20. 1901 E 32ND ST is on the left . Map <i>Your destination is just past Finley Ave If you reach S Park Ave you've gone a little too far</i>
D to E Travel Estimate: 14.88 mi - about 34 minutes		
 Super Donuts 1901 E 32nd St, Joplin, MO 64804 (Food tip for your next trip to Joplin: Incredible Thai Food across the street at Thai Time.)		
●		1. Start out going west on E 32nd St toward Finley Ave . Map
80.2		2. Turn right onto S Main St / MO-43 . Map <i>S Main St is just past Virginia Ave If you are on W 32nd St and reach S Joplin Ave you've gone a little too far</i>

82.2		<p>3. Turn left onto W 7th St.Map <i>W 7th St is just past W 8th St</i> <i>Arvest Bank is on the corner</i> <i>If you reach W 6th St you've gone a little too far</i> ***Caution—watch for next turn to remain on old Route 66 (there is no turn lane)</p>
87.4		<p>4. Turn right onto W Old 66 Blvd (Crossing into Kansas).Map <i>W Old 66 Blvd is 0.3 miles past S Malang Rd</i> <i>If you reach N State Line Rd you've gone about 0.6 miles too far</i></p>
88.0		<p>5. W Old 66 Blvd becomes E Front St.Map <u>Watch for a surviving Erie Lackawana Train Locomotive on the right</u></p>
89.3		<p>6. Turn left onto N Main St.Map <i>N Main St is just past N Joplin St</i> <i>If you are on N Short St and reach W 1st St you've gone about 0.1 miles too far</i> <u>Cars On The Route on left at turn(not open on Sunday, but great for pics.</u> <u>On north side of intersection was a former bordello (disputed) SHORT STOP FOR PICS</u></p>
89.7		<p>7. Turn right onto W 7th St / KS-66. Continue to follow KS-66.Map <i>KS-66 is just past W 6th St</i> <i>If you reach W 8th St you've gone a little too far</i></p>
93.2		<p>8. 7109 KS HIGHWAY 66.Map <i>Your destination is just past SE 72nd Ter</i> <i>If you reach SE 71st Ter you've gone about 0.1 miles too far</i></p>
<p>E to F Travel Estimate: 14.06 mi - about 23 minutes</p>		
<p>F Eisler Bros. Store 7109 Ks Highway 66, Riverton, KS (Short stop here, wonderful general store with memorabilia and souvenirs.)</p>		
		<p>1. Start out going west on SE Highway 66 / KS-66 toward SE 71st Ter.Map</p>
94.0		<p>2. Enter next roundabout and take the 2nd exit onto SE Beasley Rd.Map</p>
95.3		<p>3. OLD US HIGHWAY 66.Map <i>Your destination is 0.8 miles past SE 60th St</i> <i>If you are on SE 50th St and reach Moose Dr you've gone about 0.4 miles too far</i></p>
<p>F to G Travel Estimate: 2.12 mi - about 3 minutes</p>		
<p>G Rainbow Marsh Arch Bridge Old US Highway 66, Riverton, KS 66770 37.075173, -94.738546 (Address is approximate) We will stop here for photos. This is the sole surviving Marsh Arch bridge on all of Route 66.</p>		
		<p>1. Start out going southwest on Old US Highway 66 toward SE Beasley Rd.Map</p>
95.5		<p>2. Old US Highway 66 becomes SE 50th St.Map</p>

97.3		3. SE 50th St becomes N Willow Ave . Map
98.1		4. Turn slight left onto W 3rd St . Map <i>W 3rd St is just past W 1st St</i> <i>If you reach W 4th St you've gone about 0.1 miles too far</i>
98.5		5. Turn right onto N Military Ave / US-69 Alt S / KS-66 . Map
99.1		6. 1101 MILITARY AVE is on the right . Map <i>Your destination is just past W 10th St</i> <i>If you reach E 12th St you've gone a little too far</i>
G to H Travel Estimate: 3.79 mi - about 7 minutes		
 Cafe On The Route 1101 Military Ave, Baxter Springs, KS 66713		

Total Travel Estimate: **99.07 miles - about 2 hours 27 minutes**